

64°0'0"E

64°30'0"E

65°0'0"E

65°30'0"E
















Tersek - part of Naurzum Reserve

Kostanay regional centre ( 200 km, 218700 Inhabitants

# MAP OF NAURZUM NATURE RESERVE




## LEGEND

-  Naurzum reserve, area 191381 ha
-  Buffer zona, 116726 ha
-  Buffer zona, 31159 ha
-  Isohypse
-  inhabited locality
-  lakes
-  seasonal rivers
-  pine forest
-  reeds and mudflats
-  dirt road
-  field track/dirt road
-  sands
-  steppe and fields

Projection: Gauss\_Kruger  
Datum: D\_Pulkovo\_1942  
Spheroid: Krassovsky\_1940

1 centimeter equals 5147 meters



51°30'0"N

51°30'0"N

64°0'0"E

64°30'0"E

65°0'0"E

65°30'0"E

Baitumal Lake

Bainazarkopa Lake

Shobkaysay

Aisarykopa Lake

Karamendy

Sarymoin lake

Zharkol Lake

Zhaman Lake (b. salty)

Shili

Naurzum

Bolshoy Aksuat Lake

Shoshkakol Lake

Karazhar lake

Kishkenekol lake

Kensuat lake

Bektemir lake

Suly lake

Kulaikol Lake

Sypsyn - part of Naurzum Reserve